

















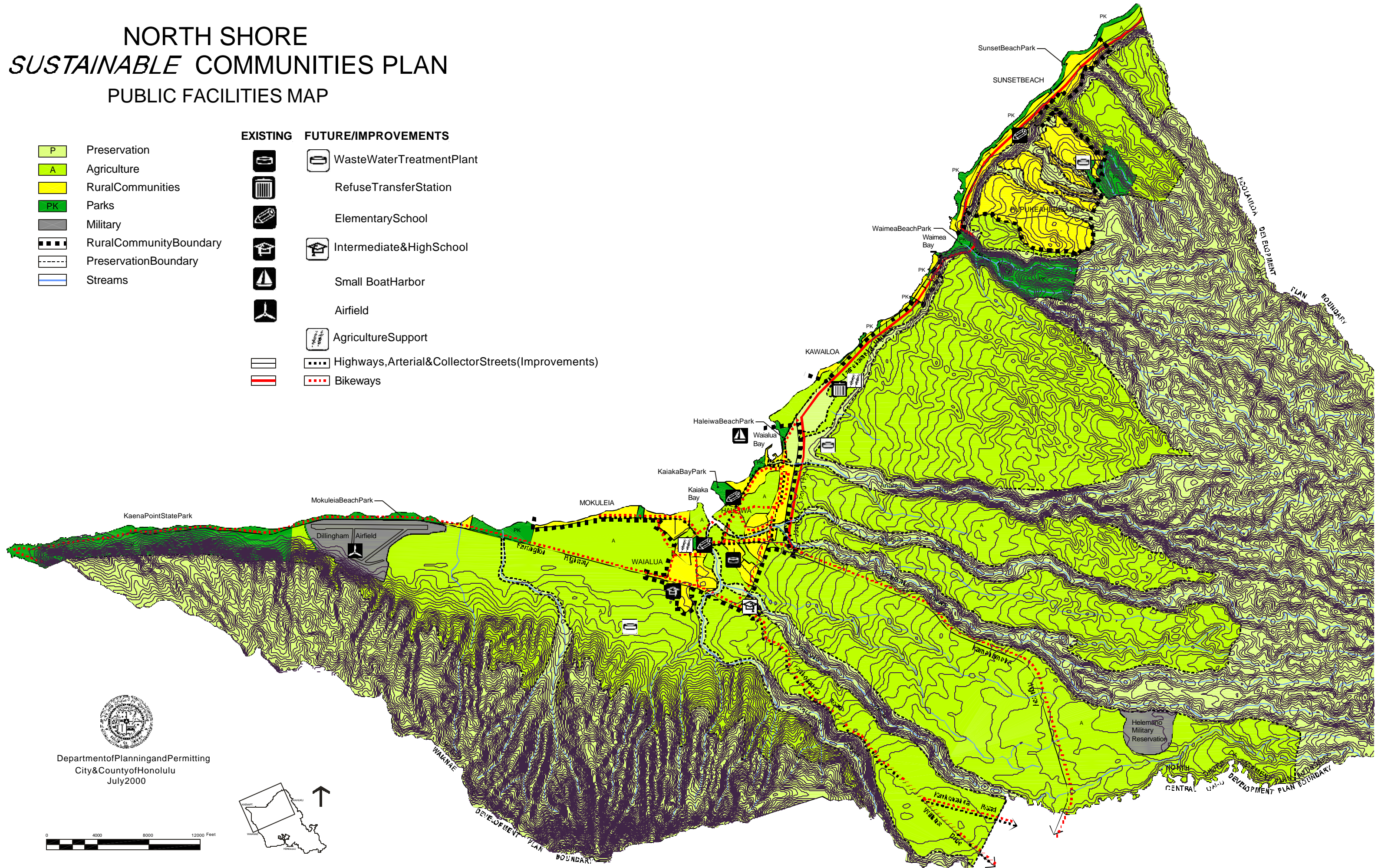


# NORTH SHORE SUSTAINABLE COMMUNITIES PLAN PUBLIC FACILITIES MAP

- P Preservation
- A Agriculture
- Rural Communities
- PK Parks
- Military
- Rural Community Boundary
- Preservation Boundary
- Streams

- | EXISTING  | FUTURE/IMPROVEMENTS   |
|---|---|
|  |  Waste Water Treatment Plant                           |
|  |  Refuse Transfer Station                               |
|  |  Elementary School                                     |
|  |  Intermediate & High School                            |
|  |  Small Boat Harbor                                     |
|  |  Airfield  |
|  |  Agriculture Support                                   |
|  |  Highways, Arterial & Collector Streets (Improvements) |
|  |  Bikeways  |



Department of Planning and Permitting  
City & County of Honolulu  
July 2000

