

Ref. No.: 2011/PIM-3
NB Area: Ewa NB No. 23
Length: Approximately 1 mile
TMK: 9-1-016 portion

PROPOSED REVISION TO THE
EWA PUBLIC INFRASTRUCTURE MAP

Project Title: Farrington Highway Widening Project

Request: To revise a portion of the Ewa Public Infrastructure Map by adding a roadway symbol

Requested By: Honolulu City Council via introduction of Resolution 11-82

Description of Project: Widen and improve a portion of Farrington Highway between the Villages of Kapolei Golf Course Access Road and the Kualakai Parkway (North-South Road) for approximately one mile in length from a two-lane undivided roadway to a four-lane divided roadway.

Project Cost: Not available

Project Location: East Kapolei

Land Ownership: City and County of Honolulu (existing Farrington Highway right-of-way)
University of Hawaii (expanded right-of-way)

Basis of Request: The proposed project would improve Farrington Highway fronting the University of Hawaii West Oahu campus. The proposed project is recommended by the Ewa Development Plan, which was adopted via Ordinance 97-49. The additional two lanes and other associated improvements will accommodate increased traffic volume, improve safety, and provide access to the University of Hawaii West Oahu campus.

Public Infrastructure Map (PIM) Description: There are no PIM symbols currently on this portion of Farrington Highway. PIM symbols in close proximity to the project area include the Ho`opili Fire Station (PIM No. 047); North-South Road (PIM No. 039); Farrington Highway Improvement: North-South Road to Fort Weaver Road (PIM No. 015); and the Honolulu High-Capacity Transit Corridor Project and associated Transit Stations (PIM No. 046).

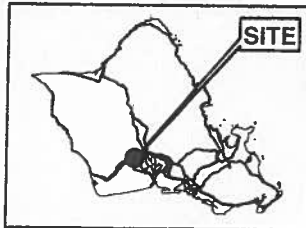

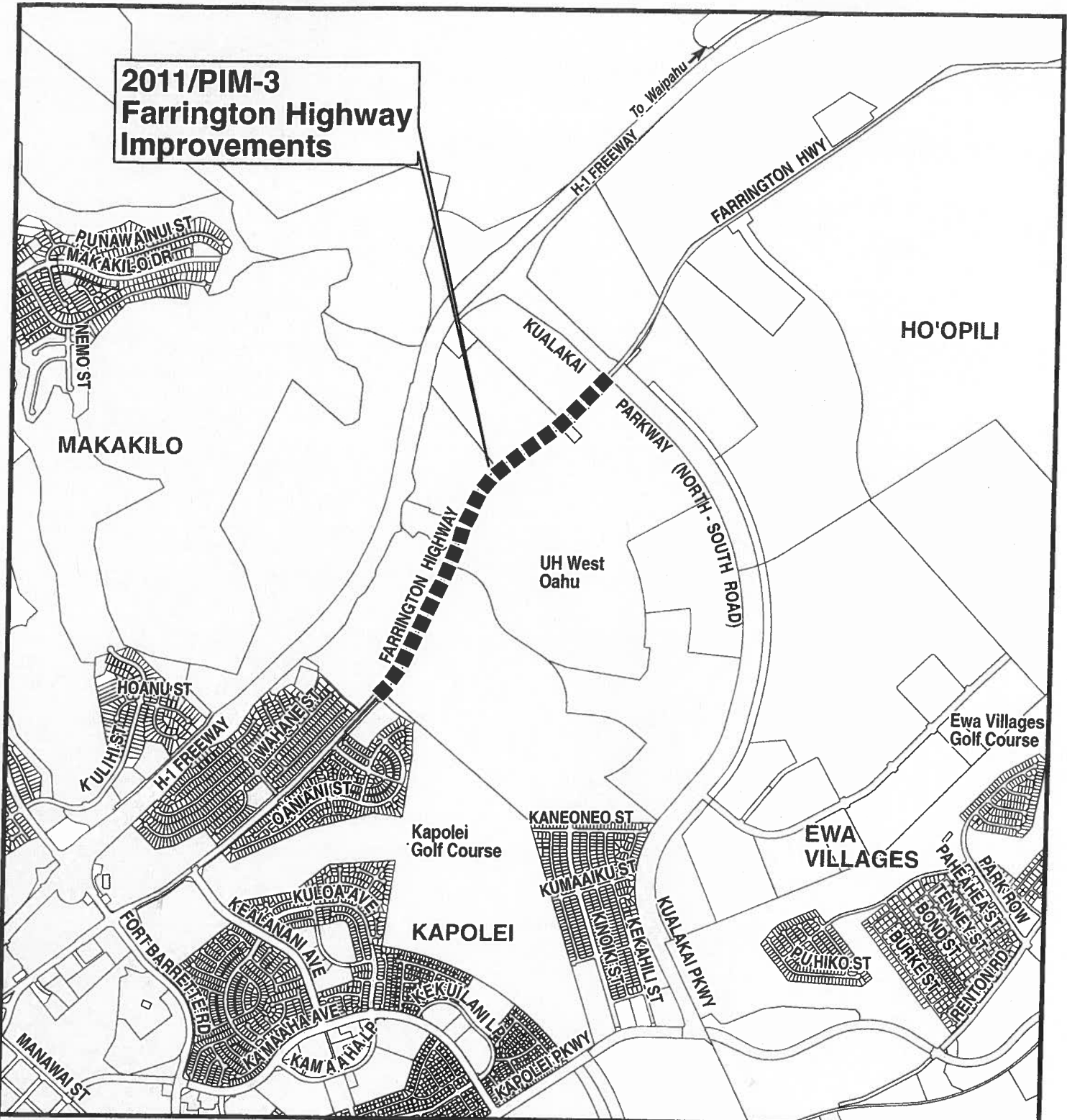
State Land Use District Boundary: Agriculture

Existing Zoning: AG-1 Restricted Agricultural District

Special Management Area (SMA): Outside the SMA

Existing Use: Farrington Highway is currently a two-lane roadway between the Villages of Kapolei Golf Course Access Road and the Kualakai Parkway

**2011/PIM-3
Farrington Highway
Improvements**



VICINITY MAP

LOCATION MAP

TAX MAP KEY(S): 9-1-016 Portion

FOLDER NO.: 2011/PIM-3

